

Working with Community (WWC)



Cleanness drive trainees



Yoga practice by trainees





Street play by trainees

Learning Resource Centre (LRC)

A. Educational Resource Centre



(NEWTON'S CRADEL)

(HYDRAULIC PRESS)



Bhubaneswar, Odisha, India
 7RPM+FPM, Unit 4, New AG Colony,
 Bhubaneswar, Odisha 751022, India
 Lat 20.285917°
 Long 85.834706°
 01/12/22 03:20 PM GMT +05:30

(SOLAR SYSTEM)




Bhubaneswar,OR,India
 DM School Road, Madhusudan Nagar,
 Bhubaneswar, 751001, OR, India
 Lat 20.287199, Long 85.833776
 01/10/2023 11:56 AM GMT+05:30
 Note : Captured by GPS Map Camera



Bhubaneswar,OR,India
 DM School Road, Madhusudan Nagar,
 Bhubaneswar, 751001, OR, India
 Lat 20.287175, Long 85.833757
 01/10/2023 11:56 AM GMT+05:30
 Note : Captured by GPS Map Camera


(SPACE TIME CURVATURE MODEL)

(ROTATIONAL MOTION)



Bhubaneswar,OR,India
 DM School Road, Madhusudan Nagar,
 Bhubaneswar, 751001, OR, India
 Lat 20.287146, Long 85.833653
 01/10/2023 11:57 AM GMT+05:30
 Note : Captured by GPS Map Camera

(TRANSMISSION LINE)



Bhubaneswar,OR,India
 DM School Road, Madhusudan Nagar,
 Bhubaneswar, 751001, OR, India
 Lat 20.287054, Long 85.833562
 01/10/2023 11:57 AM GMT+05:30
 Note : Captured by GPS Map Camera

(AIR TRACT)




Bhubaneswar,OR,India
 DM School Road, Madhusudan Nagar,
 Bhubaneswar, 751001, OR, India
 Lat 20.286990, Long 85.833687
 01/10/2023 11:57 AM GMT+05:30
 Note : Captured by GPS Map Camera

(TRAFFIC LIGHT MODEL)



Bhubaneswar,OR,India
 DM School Road, Madhusudan Nagar,
 Bhubaneswar, 751001, OR, India
 Lat 20.287159, Long 85.833624
 01/10/2023 11:58 AM GMT+05:30
 Note : Captured by GPS Map Camera

(HUMAN SKIN)



C-60 MODEL

Bhubaneswar,OR,India
 DM School Road, Madhusudan Nagar,
 Bhubaneswar, 751001, OR, India
 Lat 20.287143, Long 85.833637
 01/10/2023 11:58 AM GMT+05:30
 Note : Captured by GPS Map Camera

(C-60 MODEL)



GRAPHITE MODEL

DIAMOND MODEL

Bhubaneswar,OR,India
 DM School Road, Madhusudan Nagar,
 Bhubaneswar, 751001, OR, India
 Lat 20.287128, Long 85.833682
 01/10/2023 12:00 PM GMT+05:30
 Note : Captured by GPS Map Camera

(GRAPHIC & DIAMOND MODEL)



ORNAMENTAL PLANTS

Bhubaneswar,OR,India
 DM School Road, Madhusudan Nagar,
 Bhubaneswar, 751001, OR, India
 Lat 20.287207, Long 85.833723
 01/10/2023 12:01 PM GMT+05:30
 Note : Captured by GPS Map Camera

(ORNAMENTAL PLANTS)



KARST TOPOGRAPHY

Bhubaneswar,OR,India
 DM School Road, Madhusudan Nagar,
 Bhubaneswar, 751001, OR, India
 Lat 20.287094, Long 85.833611
 01/10/2023 11:59 AM GMT+05:30
 Note : Captured by GPS Map Camera

(KARST TOPOGRAPHY)



(PARTS OF PLANTS)



(TRUNDLE WHEEL)

B. Botanical Garden



(DRACENA)




(RUDRAKSHYA)



(PARIJATA)




(SWEET LEAF BUSH)



(OYSTER)



(SARPAGANDHA)



(AYAPAN)



(SATABARI / WILD CARROT)




Bhubaneswar, OR, India
DM School Road, Madhusudan Nagar,
Bhubaneswar, 751001, OR, India
Lat 20.287922, Long 85.833504
01/10/2023 03:36 PM GMT+05:30
Note : Captured by GPS Map Camera

(BARBADOS NUT)




Bhubaneswar, OR, India
DM School Road, Madhusudan Nagar,
Bhubaneswar, 751001, OR, India
Lat 20.287901, Long 85.833514
01/10/2023 03:36 PM GMT+05:30
Note : Captured by GPS Map Camera

(PLUMBAGO / LEAD WORT)



Bhubaneswar, OR, India
DM School Road, Madhusudan Nagar,
Bhubaneswar, 751001, OR, India
Lat 20.287992, Long 85.833120
01/10/2023 03:41 PM GMT+05:30
Note : Captured by GPS Map Camera

(ZAMIA)



Bhubaneswar, OR, India
DM School Road, Madhusudan Nagar,
Bhubaneswar, 751001, OR, India
Lat 20.287947, Long 85.833103
01/10/2023 03:41 PM GMT+05:30
Note : Captured by GPS Map Camera


(CYCAS)



(GUDUCHI)




(GARDEN RAUVOFFIA)



(JUNIPAR)

C. Theme Park



(CRYSTAL MODEL-SCC)

(SOLAR SYSTEM)

(PYTHAGORAS MODEL)



(CRYSTAL STRUCTURE-BCC)

(WORLD TIME)

(GEAR TRAINER)



(HYDROELECTRIC MODEL)



(ANGULAR MOMENTUM)



(TIME DEMONSTRATOR)



(POLYGON FAMILY TREE)



(ANGLE DEMONSTRATOR)



(PARTS OF CIRCLE)