


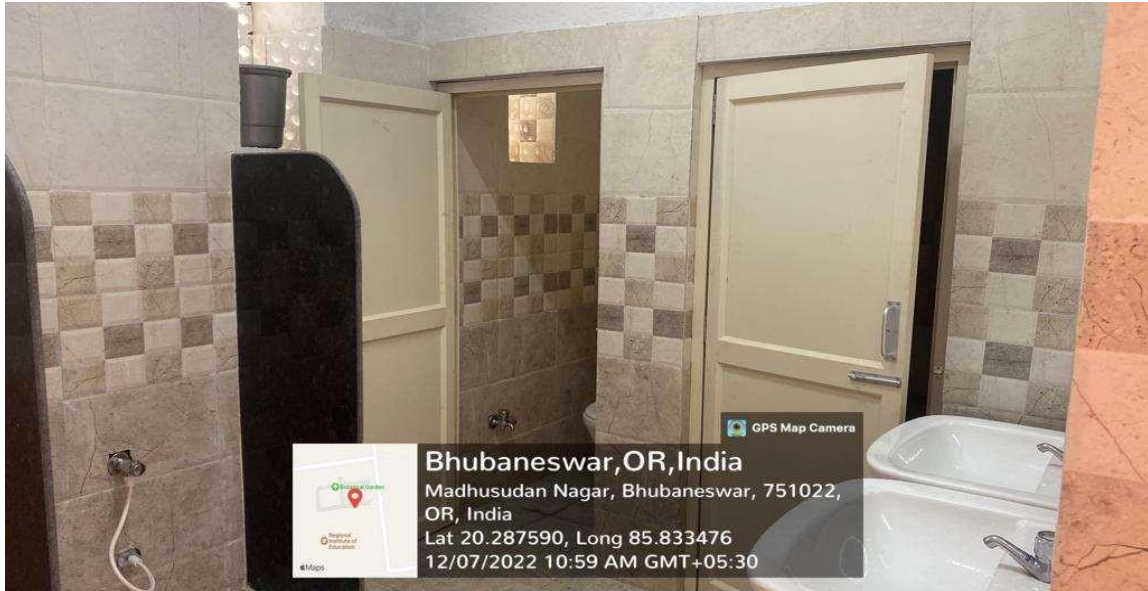
1.

Vehicle parking

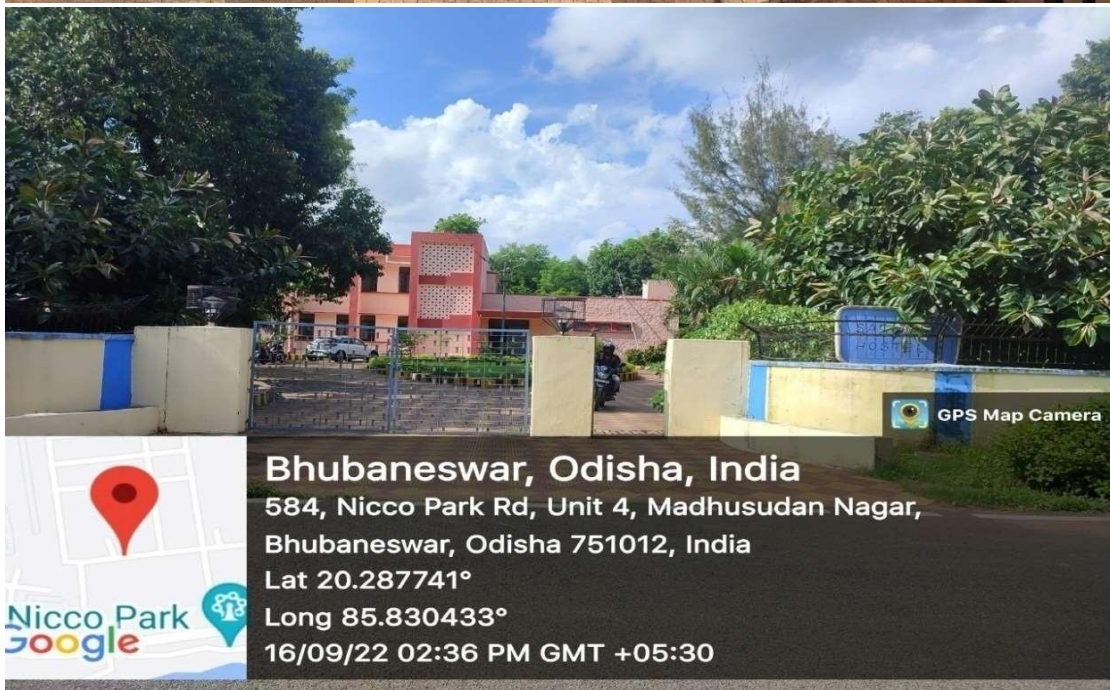
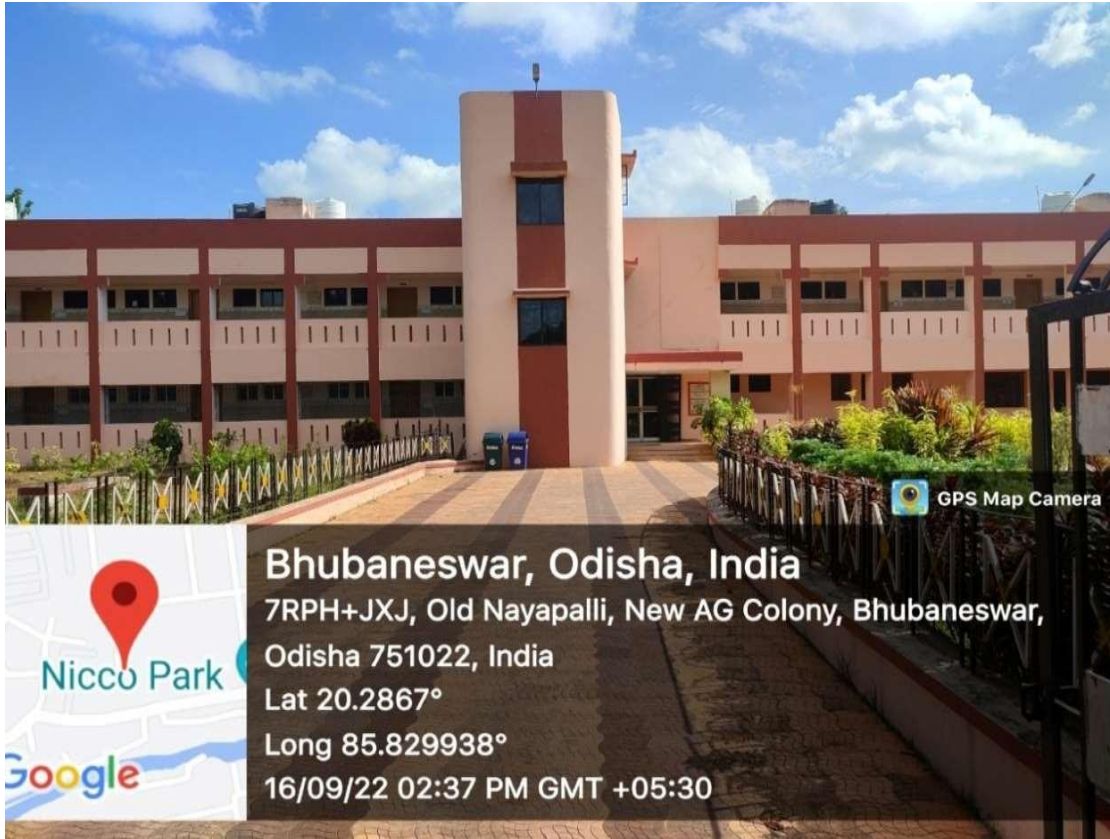


2.

Girls toilet

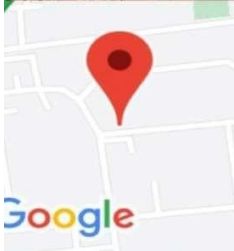


1. Hostel


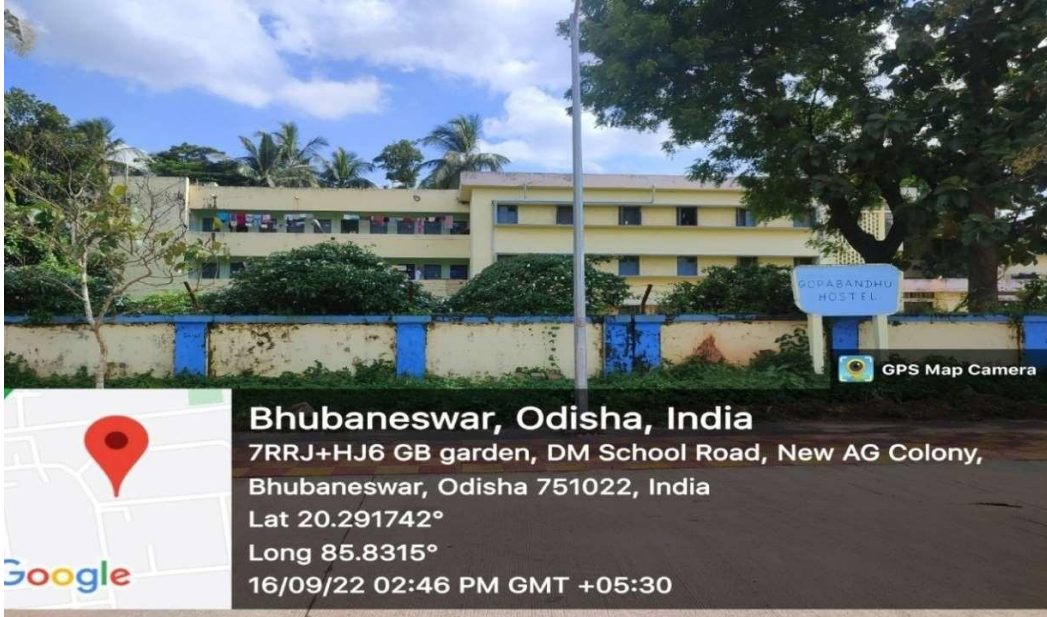




Bhubaneswar, Odisha, India
New AG Colony, Bhubaneswar, Odisha, India
Lat 20.287594°
Long 85.833454°
16/09/22 02:43 PM GMT +05:30




Bhubaneswar, Odisha, India
7RRJ+HJ6 GB garden, DM School Road, New AG Colony,
Bhubaneswar, Odisha 751022, India
Lat 20.291742°
Long 85.8315°
16/09/22 02:46 PM GMT +05:30






2. Safe Drinking water



3. Dispensary



4. Canteen

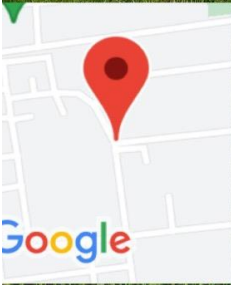




5. Book Bank







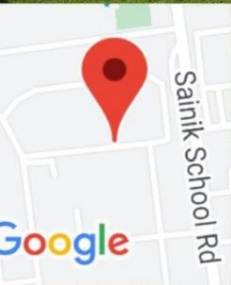
Bhubaneswar, Odisha, India

7RRJ+HJ6 GB garden, DM School Road, New AG Colony,
Bhubaneswar, Odisha 751022, India

Lat 20.291624°

Long 85.831191°

16/09/22 02:44 PM GMT +05:30



Bhubaneswar, Odisha, India

7RRJ+PWX, New AG Colony, Bhubaneswar, Odisha 751013,
India

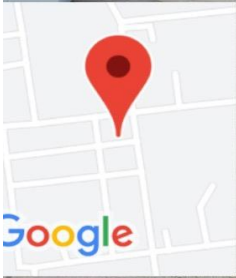
Lat 20.291819°

Long 85.832665°

16/09/22 02:48 PM GMT +05:30



GPS Map Camera




Bhubaneswar, Odisha, India

7RQJ+XF8, New AG Colony, Bhubaneswar, Odisha 751022,
India

Lat 20.289744°

Long 85.831136°

16/09/22 02:40 PM GMT +05:30



GPS Map Camera



Bhubaneswar, Odisha, India

7RQJ+WCR, New AG Colony, Bhubaneswar, Odisha 751022,
India

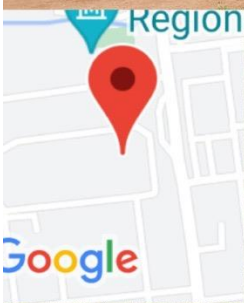
Lat 20.289679°

Long 85.830981°

16/09/22 02:40 PM GMT +05:30




Bhubaneswar, Odisha, India
7RPM+WC5, New AG Colony, Bhubaneswar,
Odisha 751022, India
Lat 20.287201°
Long 85.833512°
16/09/22 03:04 PM GMT +05:30

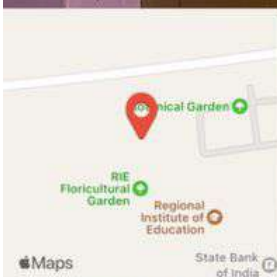


Bhubaneswar, Odisha, India
7RRM+X99, New AG Colony, Bhubaneswar, Odisha 751022,
India
Lat 20.292434°
Long 85.833026°
16/09/22 02:51 PM GMT +05:30

ବାଳକ ସାଧାରଣ/ବିଶ୍ରାମ କୋଠରୀ
बालक सामान्य कक्ष
Boys' Common Room

38

 GPS Map Camera



Bhubaneswar, OR, India

Madhusudan Nagar, Bhubaneswar, 751001, OR, India

Lat 20.287635, Long 85.832732

Note : Captured by GPS Map Camera